

Norfolk Boreas Offshore Wind Farm

Design and Access

Statement Figures

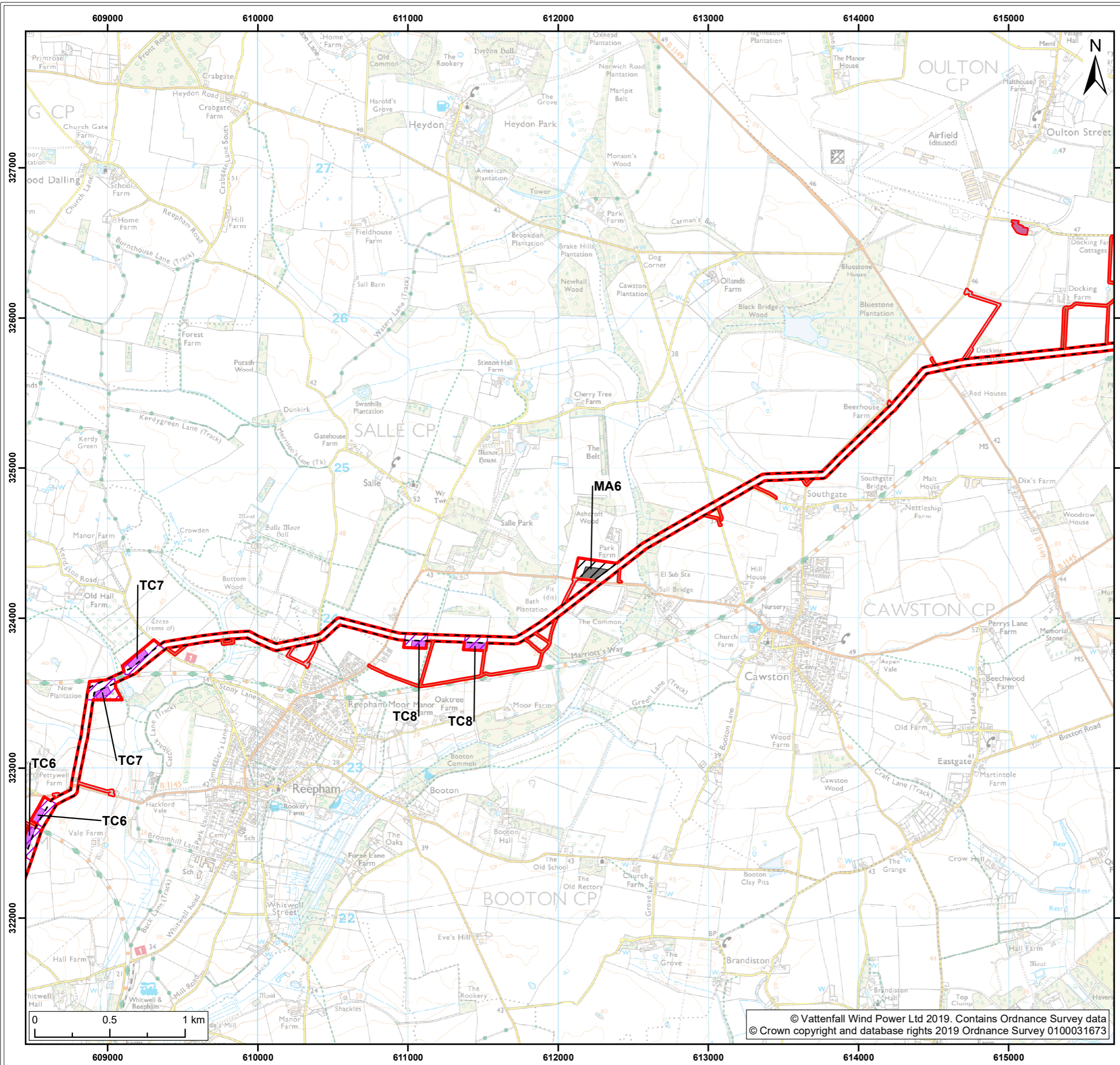
(Version 3) Part 2 of 4

DCO Document 8.3

Applicant: Norfolk Boreas Limited
Document Reference: 8.3
Pursuant to APFP Regulation: 5(2)(q)

Deadline 5
Revision: Version 3
Date: February 2020
Author: Royal HaskoningDHV

Photo: Ormonde Offshore Wind Farm



Legend:

- Norfolk Boreas Order Limits
- Norfolk Boreas Onshore Project Infrastructure (Scenario 1 & 2)**
- Onshore cable route
- Cable logistics area
- Construction access
- Operational access
- Norfolk Boreas Onshore Project Infrastructure (Scenario 2)**
- Trenchless crossing zone (e.g. HDD)
- Indicative trenchless crossing compound
- Mobilisation zone
- Indicative mobilisation area compound

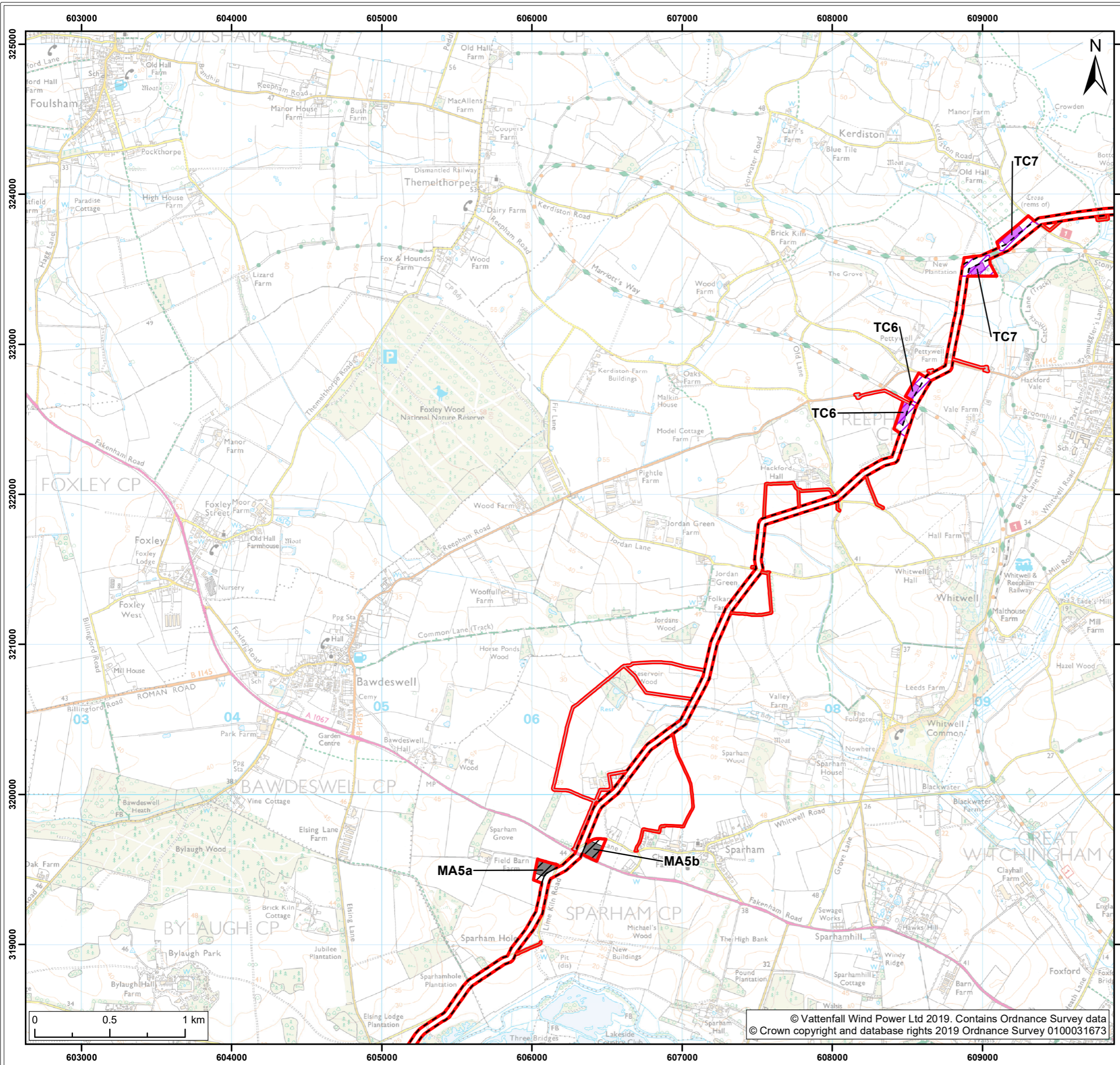
Project: Norfolk Boreas	Report: Design and Access Statement
-----------------------------------	---

Title:
**Onshore Project Area
(Map 5 of 9)**

Figure: 1	Drawing No: PB5640-007-001-001				
Revision:	Date:	Drawn:	Checked:	Size:	Scale:
03	18/11/2019	JT	CD	A3	1:25,000
02	04/03/2019	JT	CD	A3	1:25,000

Co-ordinate system: British National Grid **EPSG: 27700**





Legend:

- Norfolk Boreas Order Limits
- Norfolk Boreas Onshore Project Infrastructure (Scenario 1 & 2)**
- Onshore cable route
- Construction access
- Operational access
- Norfolk Boreas Onshore Project Infrastructure (Scenario 2)**
- Trenchless crossing zone (e.g. HDD)
- Indicative trenchless crossing compound
- Mobilisation zone
- Indicative mobilisation area compound

Project: Norfolk Boreas	Report: Design and Access Statement
-----------------------------------	---

Title:
Onshore Project Area
(Map 6 of 9)

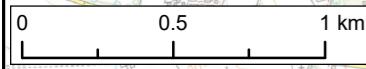
Figure: 1	Drawing No: PB5640-007-001-001				
Revision:	Date:	Drawn:	Checked:	Size:	Scale:
03	18/11/2019	JT	CD	A3	1:25,000
02	04/03/2019	JT	CD	A3	1:25,000

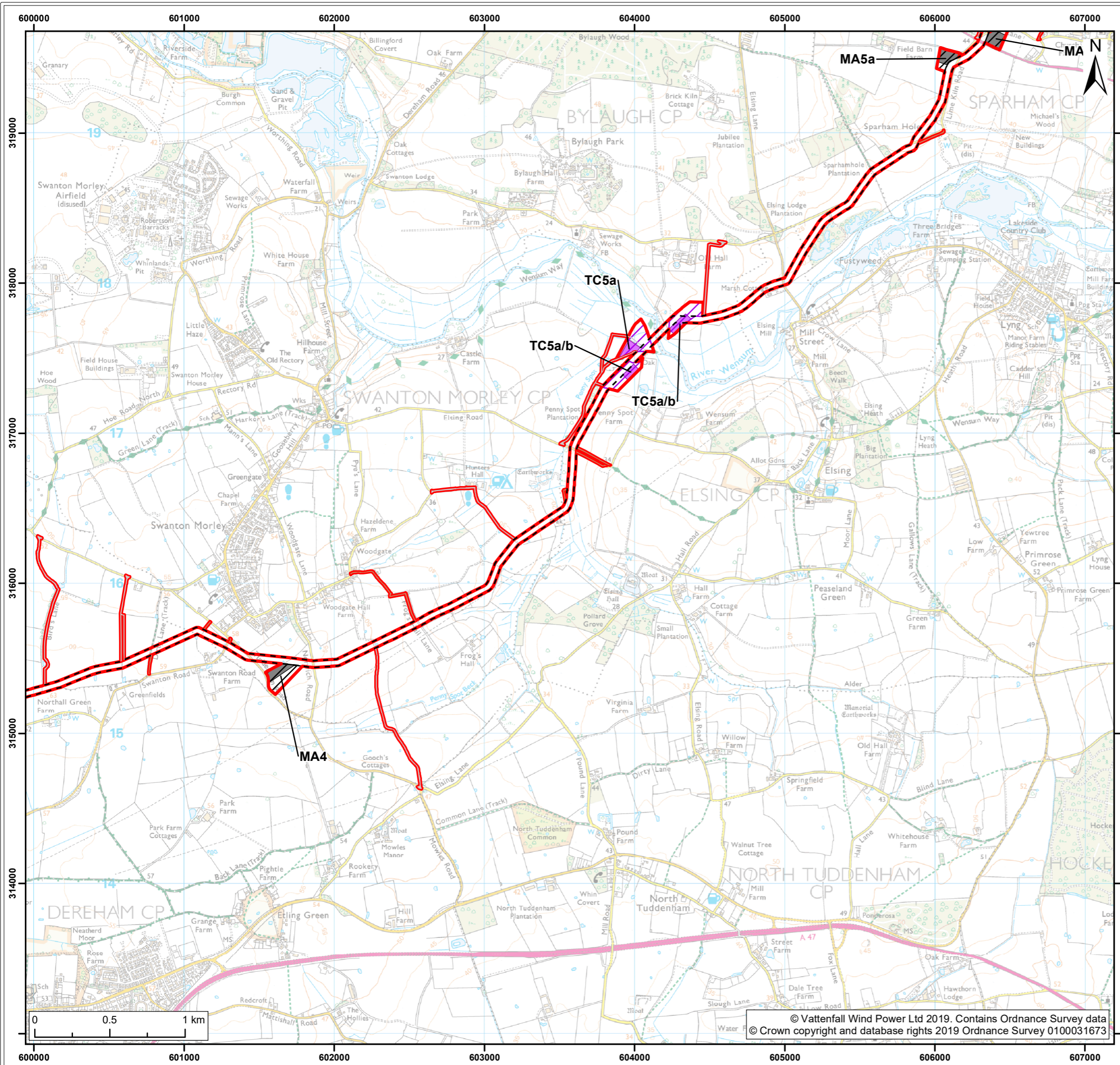
Co-ordinate system: British National Grid **EPSG:** 27700

VATTENFALL

Royal HaskoningDHV
Enhancing Society Together

© Vattenfall Wind Power Ltd 2019. Contains Ordnance Survey data
© Crown copyright and database rights 2019 Ordnance Survey 0100031673





Legend:

- Norfolk Boreas Order Limits
- Norfolk Boreas Onshore Project Infrastructure (Scenario 1 & 2)**
- Onshore cable route
- Construction access
- Operational access
- Norfolk Boreas Onshore Project Infrastructure (Scenario 2)**
- Trenchless crossing zone (e.g. HDD)
- Indicative trenchless crossing compound
- Mobilisation zone
- Indicative mobilisation area compound

Project: Norfolk Boreas	Report: Design and Access Statement
-----------------------------------	---

Title:
Onshore Project Area (Map 7 of 9)

Figure: 1	Drawing No: PB5640-007-001-001				
Revision:	Date:	Drawn:	Checked:	Size:	Scale:
03	18/11/2019	JT	CD	A3	1:25,000
02	04/03/2019	JT	CD	A3	1:25,000

Co-ordinate system: British National Grid EPSG: 27700

VATTENFALL

Royal HaskoningDHV
Enhancing Society Together